

MUNICIPALITY OF LAKESHORE Shoreline Management Plan Public Consultation Event

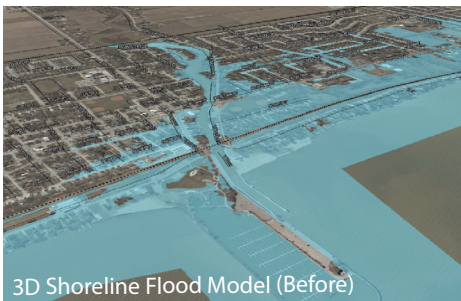


WHAT'S HAPPENING?


The Municipality of Lakeshore has embarked on a new project to investigate Lake St. Clair shoreline flooding and erosion hazards. Lake St. Clair water levels are at an all-time high, and extreme weather events are anticipated to increase in severity.

The Shoreline Management Plan will allow the Municipality to create a long-term management plan in order to address existing and future risks to public health and property and to conform with applicable Provincial policy direction.

The purpose of this Public Information Centre is to provide the public and stakeholders with an opportunity to review the findings of the technical analysis of erosion and flooding hazards associated with the Lake St. Clair shoreline and provide input on the proposed draft land use policy framework.



3D Shoreline Flood Model (Before)



3D Shoreline Flood Model (After)

HAVE YOUR SAY!

Date: Thursday April 22nd

Time: 4:00pm to 6:00pm

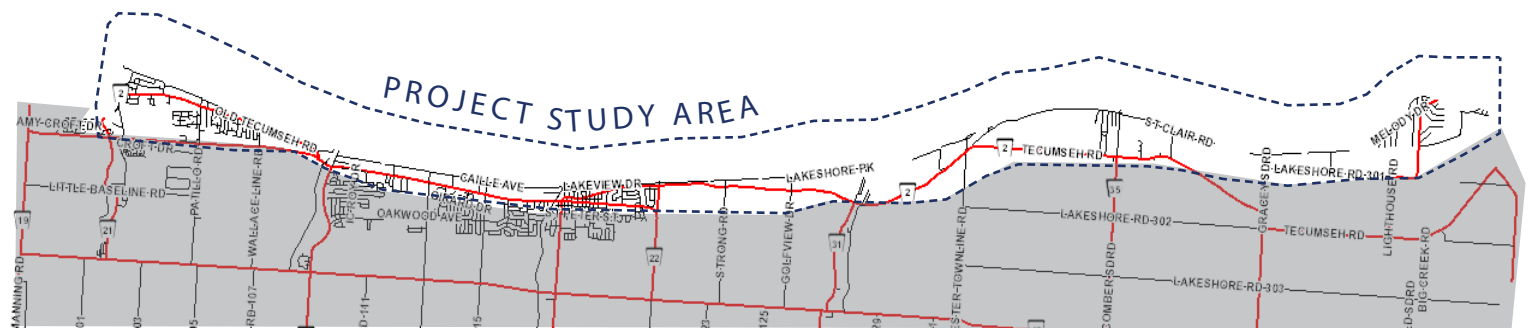
Platform: Zoom Meeting*

To pre-register for the Public Consultation Event, click the following link or use the QR Code below:

<https://forms.office.com/r/wUeksEWi6E>



The zoom meeting link will be provided on the PlaceSpeak site closer to the meeting date



CAN'T MAKE THE VIRTUAL EVENT? JOIN THE CONVERSATION ONLINE!



We encourage you to sign up for free on www.lakeshore.ca/Placespeak, provide feedback on the Lakeshore Shoreline Management Plan, and influence the initiatives that directly affect you and your community!