






LEGEND


 LITTLE RIVER WATERSHED


 TURKEY CREEK WATERSHED

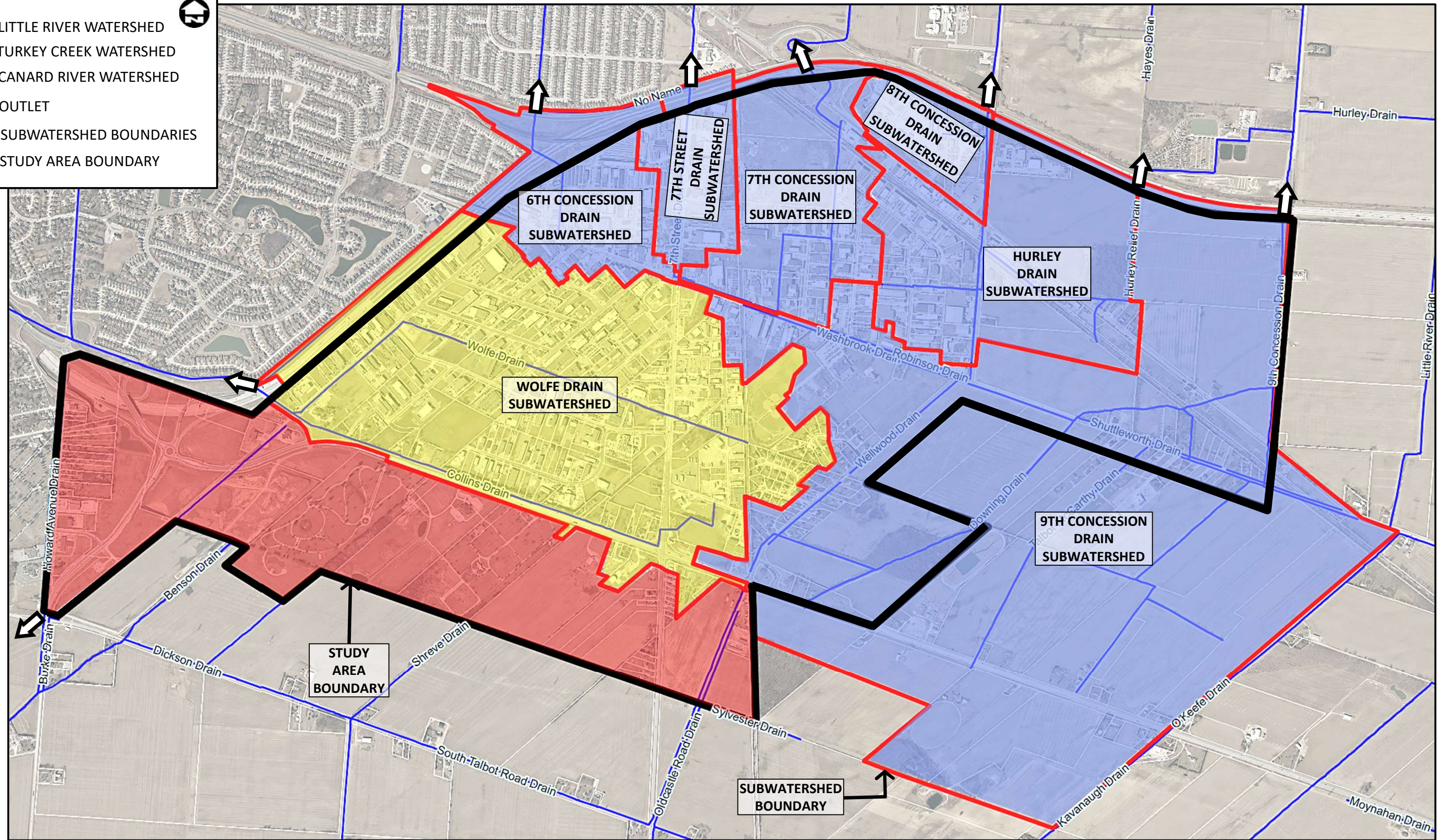
 CANARD RIVER WATERSHED

 OUTLET

 SUBWATERSHED BOUNDARIES

 STUDY AREA BOUNDARY





Title	WATERSHED & SUBWATERSHED BOUNDARY MAP		Date	OCT. 2020	FIGURE A5
	Project OLDCASTLE STORMWATER MASTER PLAN		Scale	NTS	
			Project No.	19-010	