



## The Corporation of the Town of Tecumseh

Development Services

**To:** Mayor and Members of Council

**From:** Brian Hillman, Director Development Services

**Date to Council:** January 25, 2022

**Report Number:** DS-2022-03

**Subject:** Zoning By-law Amendment  
6067 Walker Road – Condition of Consent Application B-17-21  
Scheduling of a Public Meeting  
OUR FILE: D19 6067WA

---

### Recommendations

It is recommended:

**That** the scheduling of a public meeting, to be held on Tuesday, February 22, 2022, at 5:30 p.m., in accordance with the *Planning Act* for a zoning by-law amendment application submitted for an approximate 41.0 hectare (101.3 acre) parcel of land situated on the west side of Walker Road, approximately 100 metres (328 feet) south of its intersection with South Talbot Road (6067 Walker Road), seeking to amend Zoning By-law 85-18 by:

- i. rezoning the 0.51 hectare (1.26 acre) non-farm related residential lot (6067 Walker Road), from “Agricultural Zone (A)” to a site specific “Agricultural Zone (A-34)” in order to establish a maximum lot area of 0.51 hectares (1.26 acres); and
- ii. rezoning the 40.4 hectare (99.8 acre) agricultural parcel from “Agricultural Zone (A)” to a site specific “Agricultural Zone (A-35)” in order to prohibit a residential dwelling from being constructed

all of which is in accordance with Condition No. 5 of Severance Application B-17-21, **be authorized.**

## Background

Severance application B-17-21 was granted provisional consent by the Committee of Adjustment at its October 25, 2021 meeting. The purpose of the application was to sever a 0.5 hectare (1.25 acre) surplus dwelling lot from an agricultural property and retain a 40.4 hectare (99.8 acre) agricultural parcel on the west side of Walker Road, approximately 100 metres (328 feet) south of its intersection with South Talbot Road (6067 Walker Road) (see Attachments 1 and 2). The Committee determined that the application conformed to the Land Division Policies for those lands designated “Agricultural” in the Tecumseh Official Plan.

In addition to standard conditions, the consent was granted subject to the passing of a zoning by-law amendment that would prohibit a residential dwelling from being constructed on the retained agricultural parcel.

Upon completion of the requisite legal survey for the proposed surplus dwelling lot, it was revealed that its lot area, at 0.51 hectares (1.26 acres), was marginally greater than the maximum of 0.5 hectares (1.24 acres) established for non-farm related residential lots zoned Agricultural (A) Zone in Zoning By-law 85-18. Further, in order to maintain compliance with minimum yard dimensions (i.e. setbacks from existing structures on the lot), the size of the proposed surplus dwelling lot could not be reduced.

Based on the foregoing, an application to amend Zoning By-law 85-18 for the subject property (both the proposed surplus dwelling lot and the retained farm parcel) has now been filed with the Town proposing the following:

- i. rezoning of the 0.51 hectare (1.26 acre) non-farm related residential lot (6067 Walker Road), from “Agricultural Zone (A)” to a site specific “Agricultural Zone (A-34)” in order to establish a maximum lot area of 0.51 hectares (1.26 acres); and
- ii. Rezoning of the 40.4 hectare (99.8 acre) agricultural parcel from “Agricultural Zone (A)” to a site specific “Agricultural Zone (A-35)” in order to prohibit a residential dwelling from being constructed.

## Comments

### Provincial Policy Statement, 2020

The *Planning Act* establishes that Council, when making decisions that affect a planning matter, “shall be consistent with” the 2020 Provincial Policy Statement (“PPS”) issued

under the *Planning Act*. The PPS establishes the following land division policy for surplus dwelling severances on Agricultural lands:

“2.3.4 Lot Creation and Lot Adjustments

2.3.4.1 Lot creation in prime agricultural areas is discouraged and may only be permitted for:

...

c) a residence surplus to a farming operation as a result of farm consolidation, provided that:

1. the new lot will be limited to a minimum size needed to accommodate the use and appropriate sewage and water services; and
2. the planning authority ensures that new residential dwellings are prohibited on any remnant parcel of farmland created by the severance. The approach used to ensure that no new residential dwellings are permitted on the remnant parcel may be recommended by the Province, or based on municipal approaches which achieve the same objective.”

The subject rezoning is intended to satisfy the condition that new residential dwellings are prohibited on the vacant retained farm parcel created by application B-17-21.

## Official Plan

The subject property is designated “Agricultural” on Schedule “B” of the Tecumseh Official Plan (see Attachment 3). Similar to the policies of the PPS, subsection 6.4.1 of the Official Plan establishes the following:

“6.4.1 Agricultural Severances

On those lands designated Agricultural, consents may only be permitted if they are in accordance with the following additional land division policies:

...

ii) Surplus Dwelling

A consent may be granted to sever a dwelling unit that is considered surplus to the needs of the farming operation as a result of the acquisition of additional farm property provided:

...

- b. the size of the surplus dwelling lot is in compliance with the Town's Zoning By-law and is not greater than 0.5 hectares in area, except where natural or man-made features or servicing requirements dictate otherwise;
- c. as a condition of the consent, the retained farm parcel will be rezoned to prohibit a residential dwelling from being constructed upon it."

With respect to the minor increase in the area of the proposed surplus dwelling lot, the policies permit the severance of the land, however the consent policies, under subsection 6.4 iv), state:

- "iv) consents shall be granted only if they comply with the provisions of the Town's Zoning By-law. Where a by-law amendment or minor variance is necessary, it shall be a condition of the decision."

Based on all of the foregoing, the policies encourage the conservation and preservation of land for agricultural purposes and agricultural related uses. The proposed rezoning ensures that the retained farm parcel is not used for future residential uses and it facilitates the creation of the surplus dwelling lot by establishing a marginal increase in the maximum lot area as dictated by the location of existing structures on the property.

## Zoning

The subject property is currently zoned Agricultural Zone (A) (see Attachment 4), which permits agricultural and agricultural related uses, including a single unit dwelling. In order to conform to subsection 2.3.4.1 c) of the Provincial Policy Statement, and to satisfy the aforementioned condition of severance application B-17-21, it is necessary to place the retained farm parcel in a site-specific Agricultural Zone that will allow the full range of agricultural uses but prohibit the construction of a residential dwelling. Further, to address the marginally oversized surplus dwelling lot, it will need to be placed in a site-specific Agricultural Zone that will establish a maximum lot area of 0.51 hectares (1.26 acres).

## **Summary**

The proposed zoning by-law amendment is in keeping with the PPS and conforms to the Tecumseh Official Plan. If adopted, the rezoning will fulfill one of the conditions of consent for application B-17-21. A public meeting to consider the rezoning in accordance with the requirements of the *Planning Act* will provide an opportunity to hear concerns and comments, if any, of neighbouring owners and public agencies. It should be noted that no concerns on the proposed severance were received through the separate public consultation process held by the Committee of Adjustment.

## **Consultations**

None

## **Financial Implications**

None

## Link to Strategic Priorities

Applicable	2019-22 Strategic Priorities
<input checked="" type="checkbox"/>	Make the Town of Tecumseh an even better place to live, work and invest through a shared vision for our residents and newcomers.
<input checked="" type="checkbox"/>	Ensure that Tecumseh’s current and future growth is built upon the principles of sustainability and strategic decision-making.
<input type="checkbox"/>	Integrate the principles of health and wellness into all of Tecumseh’s plans and priorities.
<input type="checkbox"/>	Steward the Town’s “continuous improvement” approach to municipal service delivery to residents and businesses.
<input type="checkbox"/>	Demonstrate the Town’s leadership role in the community by promoting good governance and community engagement, by bringing together organizations serving the Town and the region to pursue common goals.

## Communications

Not applicable

Website     Social Media     News Release     Local Newspaper

This report has been reviewed by Senior Administration as indicated below and recommended for submission by the Chief Administrative Officer.

Prepared by:

Enrico DeCecco, BA (Hons), MCIP, RPP  
Planner

Reviewed by:

Chad Jeffery, MA, MCIP, RPP  
Manager Planning Services & Local Economic Development

Reviewed by:

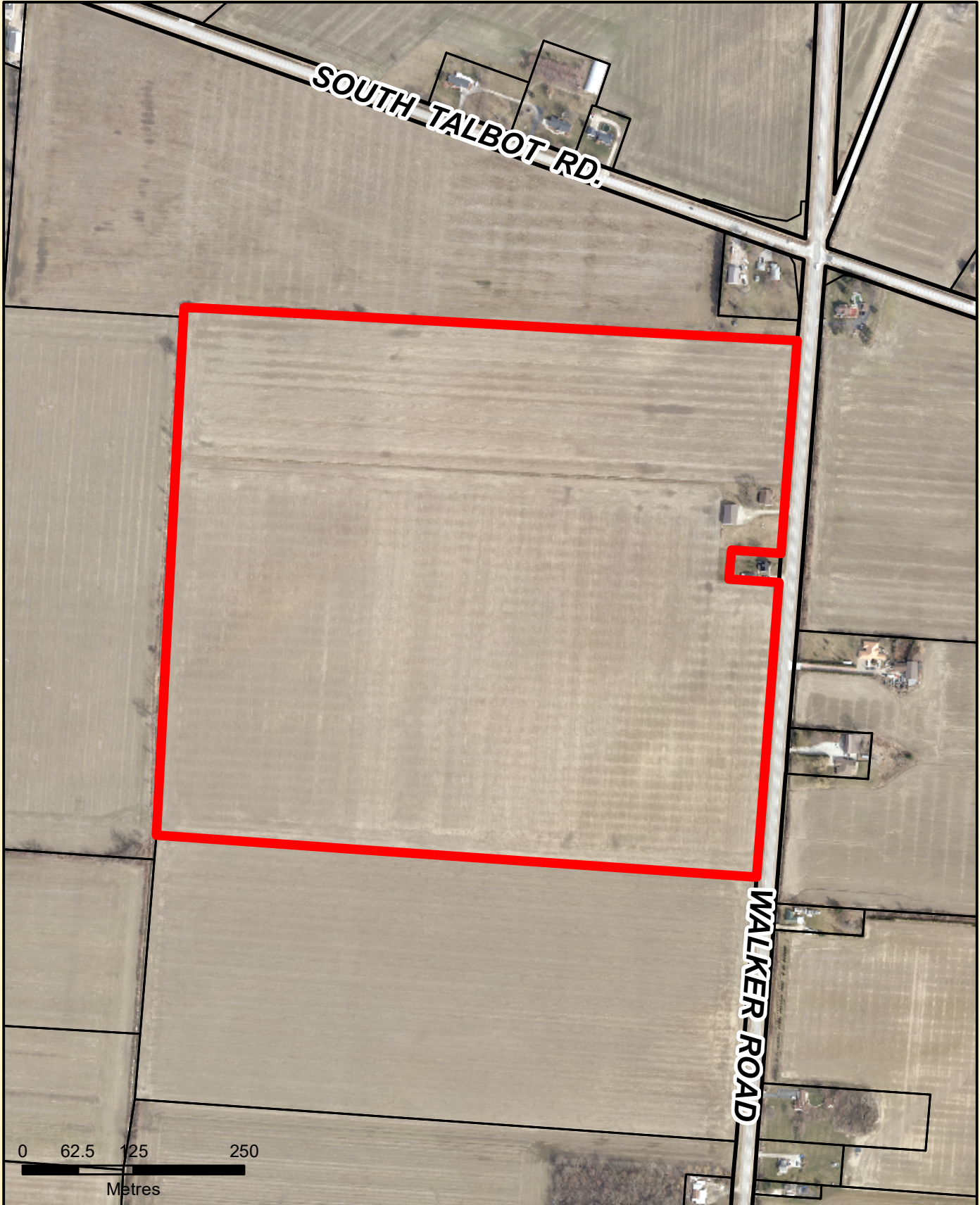
Brian Hillman, MA, MCIP, RPP  
Director Development Services

Recommended by:

Margaret Misek-Evans, MCIP, RPP  
Chief Administrative Officer

<b>Attachment Number</b>	<b>Attachment Name</b>
1.	Property Location Map
2.	Approved Consent Application Sketch
3.	Official Plan Map
4.	Zoning Map






**SOUTH TALBOT RD.**

**WALKER ROAD**



**Legend:**  
 Subject Property



Prepared By:  
Tecumseh Planning and  
Building Services Department

**Attachment 1, DS-2022-03**  
Zoning By-law Amendment  
6067 Walker Road  
**Property Location**





1. INSURE THIS PLAN IN ACCORDANCE WITH THE SURVEY ACT, R.S.O. 1990, CHAPTER S.5.	PLAN 12R-8788 RECEIVED & APPROVED
DATE _____	DATE _____
DAVID WEGON GRAND LAND SURVEYOR	REPRESENTATIVE FOR LAND SURVEYOR OF ESSEX (12)

PARTS		SCHEDULE	
PART	DATE	CON	PLAN
1			
2		CONCESSION 6	12R-8788
3			
4			
5			

PLAN OF SURVEY  
OF  
PART OF LOT 6,  
CONCESSION 6  
GEOGRAPHIC TOWNSHIP OF SANDWICH EAST  
NOW IN THE  
TOWN OF TECUMSEH  
COUNTY OF ESSEX, ONTARIO  
VERHAEGEN LAND SURVEYORS  
SCALE: 1"=100'

**LEGEND AND NOTES**  
IMPERIAL METERS AND DECIMALS THEREOF SHALL BE CONVERTED TO METERS BY DIVIDING BY 1000 AND SHALL BE CONSIDERED TO BE IN METERS UNLESS OTHERWISE SPECIFIED.  
ALL DISTANCES ARE TO BE MEASURED FROM THE POINTS SHOWN ON THIS PLAN UNLESS OTHERWISE SPECIFIED.  
ALL DISTANCES ARE TO BE MEASURED FROM THE POINTS SHOWN ON THIS PLAN UNLESS OTHERWISE SPECIFIED.  
ALL DISTANCES ARE TO BE MEASURED FROM THE POINTS SHOWN ON THIS PLAN UNLESS OTHERWISE SPECIFIED.



**INTEGRATION DATA**

COORDINATES	UNIT	PROJECTION	ZONE
NAD 83	METERS	UTM	18N

**SURVEYOR'S CERTIFICATE**  
I, DAVID WEGON, LAND SURVEYOR, DO HEREBY CERTIFY THAT THIS PLAN IS A TRUE AND CORRECT REPRESENTATION OF THE SURVEY MADE BY ME OR UNDER MY SUPERVISION AND IN ACCORDANCE WITH THE SURVEY ACT, R.S.O. 1990, CHAPTER S.5.  
THIS SURVEY WAS COMPLETED ON THE 28th DAY OF AUGUST, 2022.

**VERHAEGEN**  
LAND SURVEYORS  
A DIVISION OF I.D. BARNES LTD.  
1000 SHEPPARD AVENUE EAST, SUITE 100  
SCARBOROUGH, ONTARIO M1S 1T7  
TEL: (416) 291-7777 FAX: (416) 291-7778

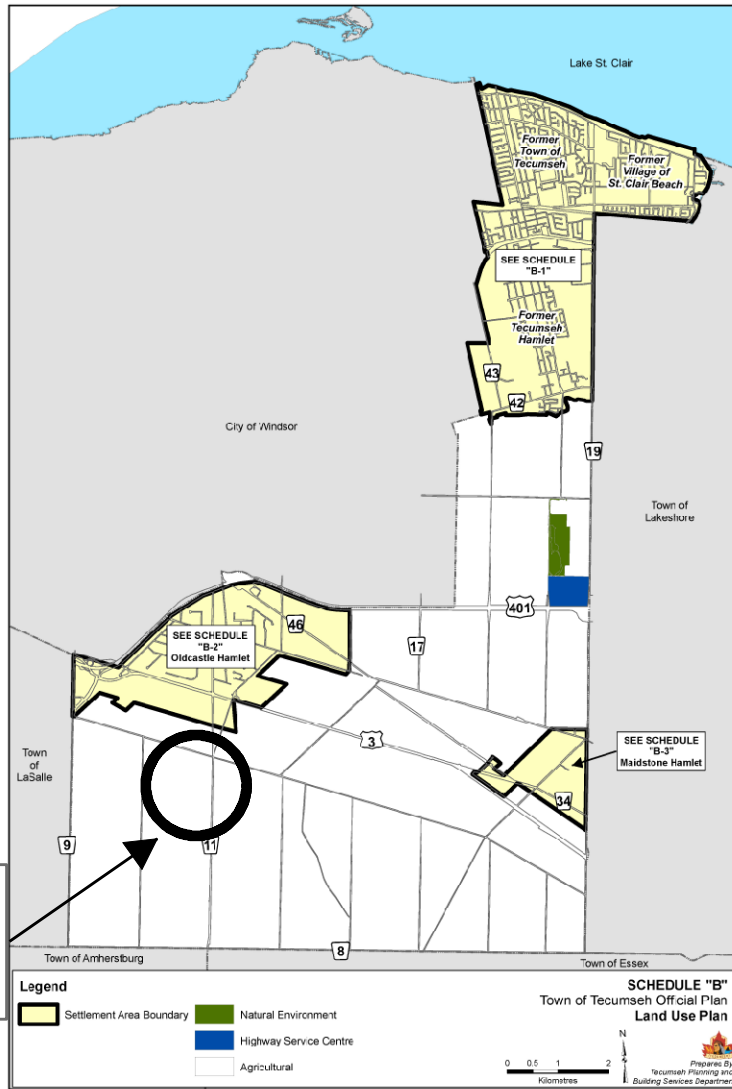
DATE	2022-08-28	SCALE	1"=100'
FILE	2022-08-28	PROJECT	21-47-572-CO

Prepared By:  
Tecumseh Planning and  
Building Services Department

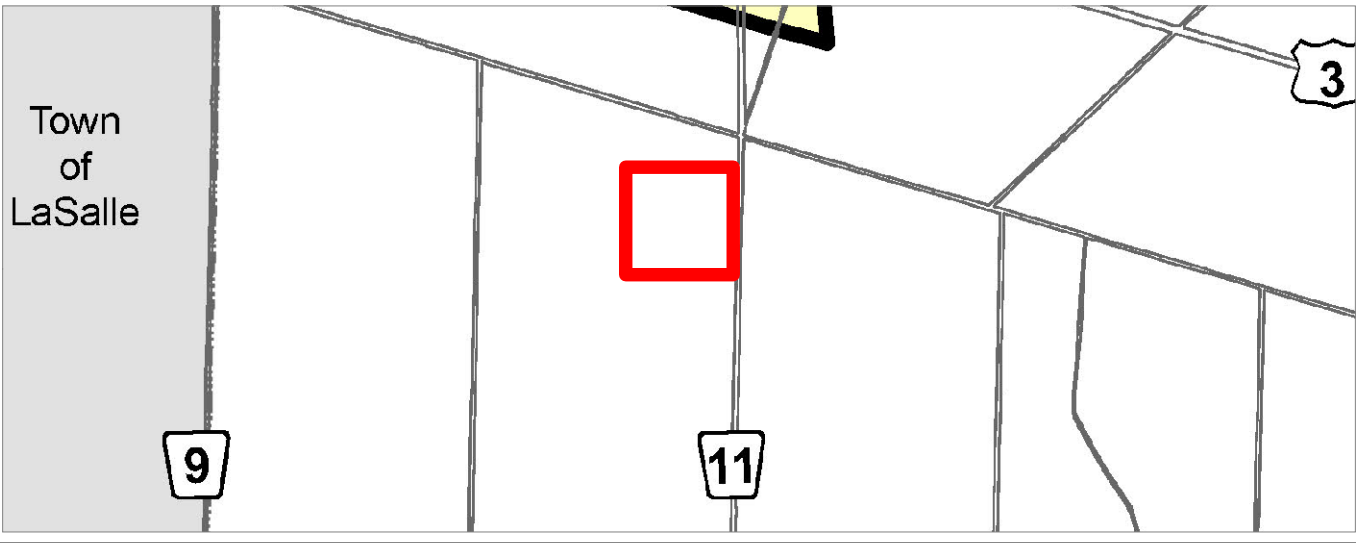
**Legend:**

To be severed To be retained

**Attachment 2, DS-2022-03**  
Zoning By-law Amendment  
6067 Walker Road  
**Approved Consent Application Sketch**



**Subject Property Location  
(see zoom below)**

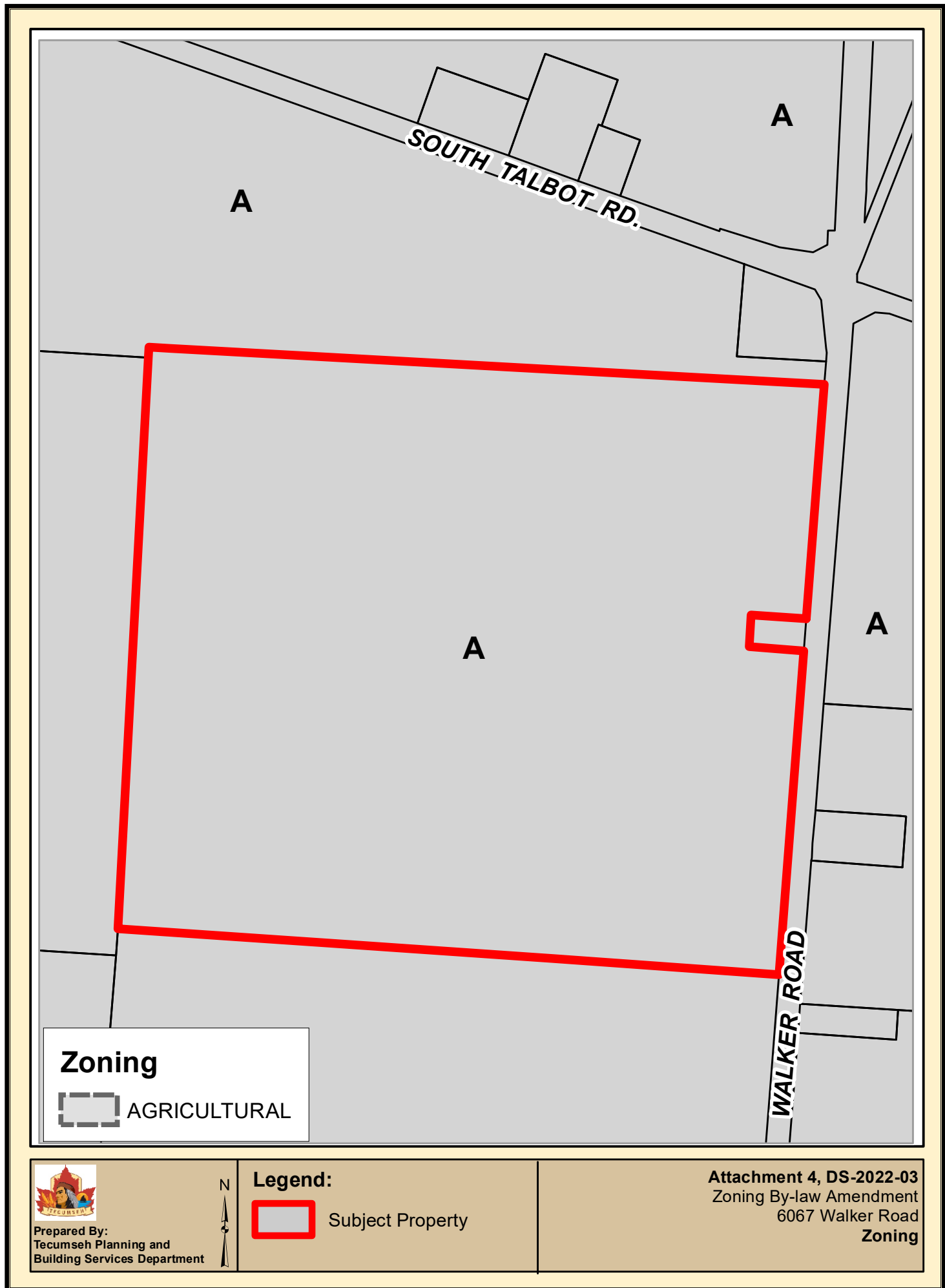


Prepared By:  
Tecumseh Planning and  
Building Services Department



Subject Property

**Attachment 3, DS-2022-03**  
Zoning By-law Amendment  
6067 Walker Road  
**Official Plan**



**Zoning**  
[Dashed Box] AGRICULTURAL



Prepared By:  
Tecumseh Planning and  
Building Services Department



**Legend:**

[Red Outline] Subject Property

**Attachment 4, DS-2022-03**  
Zoning By-law Amendment  
6067 Walker Road  
**Zoning**