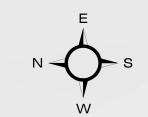
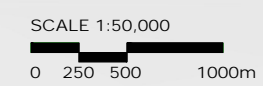
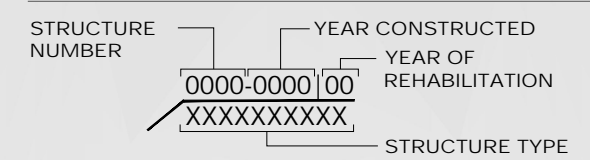


TOWN OF TECUMSEH
2024 Bridge and Culvert Needs Study
Structures with Spans > 3.0 m

LOCATION PLAN

- TIME FRAMES / RECOMMENDED WORK**
- NO RECOMMENDED WORK
 - 1 TO 5 YEARS REHAB OR REPLACE
 - 6 TO 10 YEARS REHAB OR REPLACE
 - ROADSIDE SAFETY CONCERN



MAP/DRAWING INFORMATION
THIS DRAWING IS FOR INFORMATION PURPOSE ONLY.
IT INDICATES APPROXIMATE LOCATIONS FOR THE INSPECTED BRIDGES AND SHOULD BE SURVEYED FOR EXACT LOCATIONS.
CREATED BY: JBP
CHECKED BY: MAS
DESIGNED BY: KM
File Location:
c:\pw working directory\projects 2024\dillon_33\bp\dms81847\22-4428-fig-02.dwg
October, 22, 2024 10:44 AM



PROJECT: 24-8266
STATUS: FINAL
DATE: FEBRUARY 2025