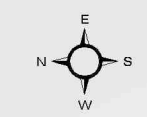
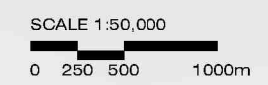
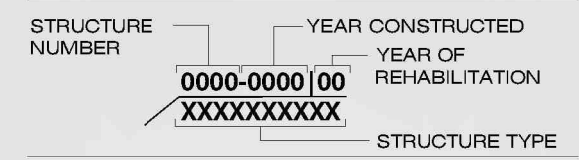


TOWN OF TECUMSEH
2018 Bridge and Culvert Needs Study
Structures with Spans > 3.0 m

LOCATION PLAN

- TIME FRAMES / RECOMMENDED WORK
- NO RECOMMENDED WORK
 - 1 TO 5 YEARS REHAB OR REPLACE
 - 6 TO 10 YEARS REHAB OR REPLACE
 - ROADSIDE SAFETY CONCERN



MAP/DRAWING INFORMATION
THIS DRAWING IS FOR INFORMATION PURPOSE ONLY.
IT INDICATES APPROXIMATE LOCATIONS FOR THE INSPECTED
BRIDGES AND SHOULD BE SURVEYED FOR EXACT LOCATIONS.
CREATED BY: HMB
CHECKED BY: PER
DESIGNED BY: JAA
File Location:
c:\projectwise\working directory\active\101jm\d0615775\17-6817-02-fig.dwg
January, 15, 2019 11:26 AM



PROJECT: 17-6817
STATUS: FINAL
DATE: JANUARY 2019