








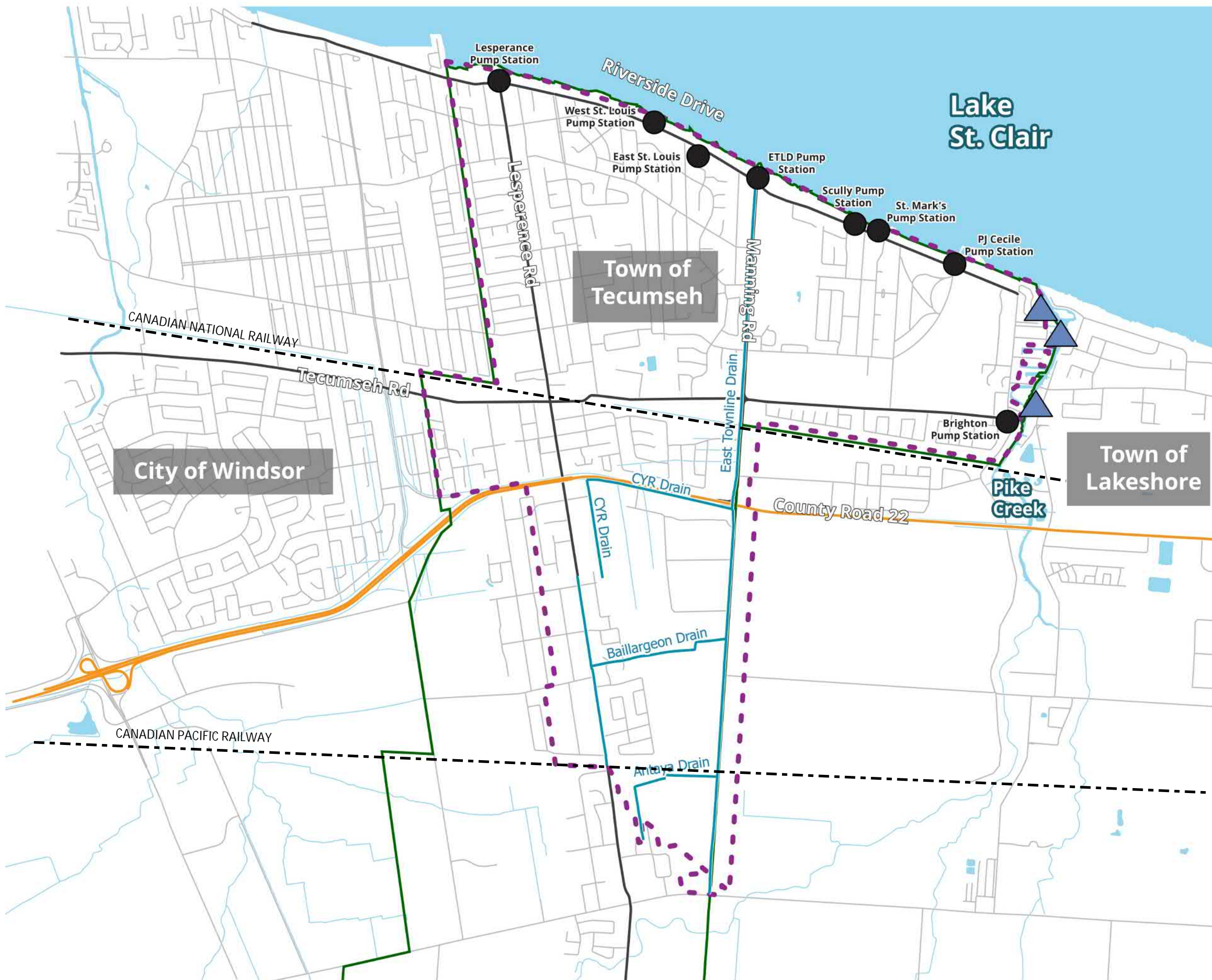


TOWN OF TECUMSEH
STORM DRAINAGE MASTER PLAN

STUDY AREA AND MUNICIPAL
DRAINAGE MAP
FIGURE 1.1

-  SEWER GRAVITY OUTFALLS
-  PUMP STATION (PS)
-  STUDY BOUNDARY
-  RAILWAY
-  MUNICIPAL DRAIN
-  MUNICIPAL BOUNDARY
-  MINOR STREET
-  MAJOR STREET
-  HIGHWAY



SCALE 1:NTS **2**

MAP CREATED BY: SZ
MAP CHECKED BY: RTL
MAP PROJECTION: NAD 1983 UTM Zone 17N

FILE LOCATION: \\DILLON\CADILLON_DFS\LONDON\LONDON CADIGIS\VISUAL COMMUNICATIONS\DIMXD TEMPLATES\BEIGE - 11X17 LANDSCAPE - LEGEND RIGHT.MXD



PROJECT: 16-4880
STATUS: FINAL
DATE: JUNE 2019